











 **Significant Maritime and Industrial Areas (SMIAs)**

- A. South Bronx
- B. Newtown Creek
- C. Brooklyn Navy Yard
- D. Red Hook
- E. Sunset Park
- F. Staten Island

● **Maritime Support Services**

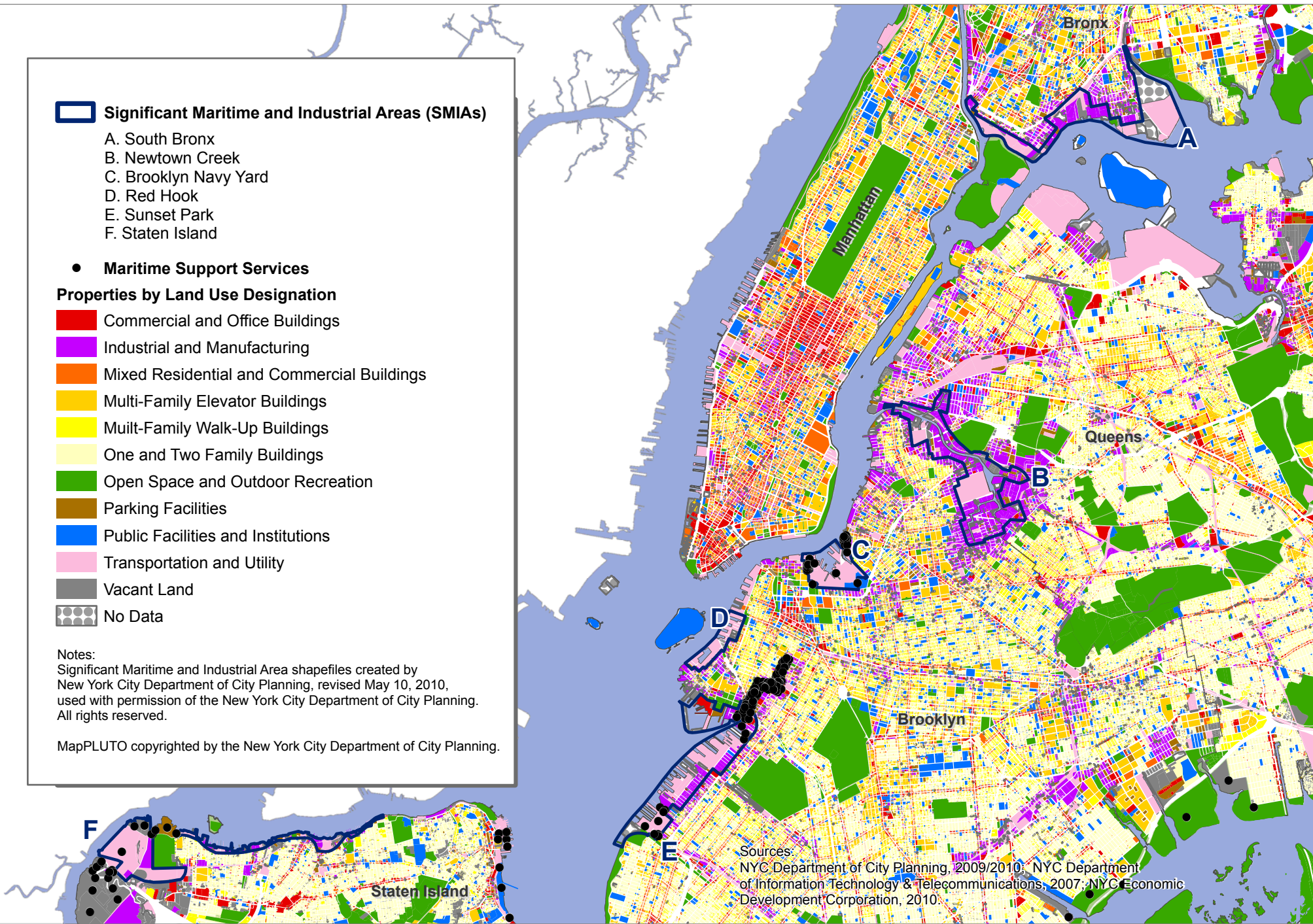
Properties by Land Use Designation

-  Commercial and Office Buildings
-  Industrial and Manufacturing
-  Mixed Residential and Commercial Buildings
-  Multi-Family Elevator Buildings
-  Multi-Family Walk-Up Buildings
-  One and Two Family Buildings
-  Open Space and Outdoor Recreation
-  Parking Facilities
-  Public Facilities and Institutions
-  Transportation and Utility
-  Vacant Land
-  No Data

Notes:

Significant Maritime and Industrial Area shapefiles created by New York City Department of City Planning, revised May 10, 2010, used with permission of the New York City Department of City Planning. All rights reserved.

MapPLUTO copyrighted by the New York City Department of City Planning.



Sources:
NYC Department of City Planning, 2009/2010; NYC Department of Information Technology & Telecommunications, 2007; NYC Economic Development Corporation, 2010.



Significant Maritime and Industrial Areas and Maritime Support Services



Prepared by The Municipal Art Society of New York in 2010 for the NYC Environmental Justice Alliance - www.NYC-EJA.org

